



Cole Point - #13550

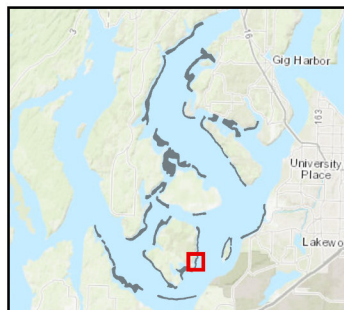


Nisqually Geoduck Tract Atlas

Tract #13550: 28.3 acres

-  Geoduck Tract
-  Control Point

Data derived from: Geoduck Tracts - WDFW, 2017;
Control Points - Nisqually Tribe/WDFW; Imagery - NAIP, 2015;
Reference Map - ESRI Topographic Basemap.



Coordinates are in WGS84,
degrees, decimal minutes.



Nisqually Indian Tribe

Cartography by: Nisqually GIS Program, 2/23/2023